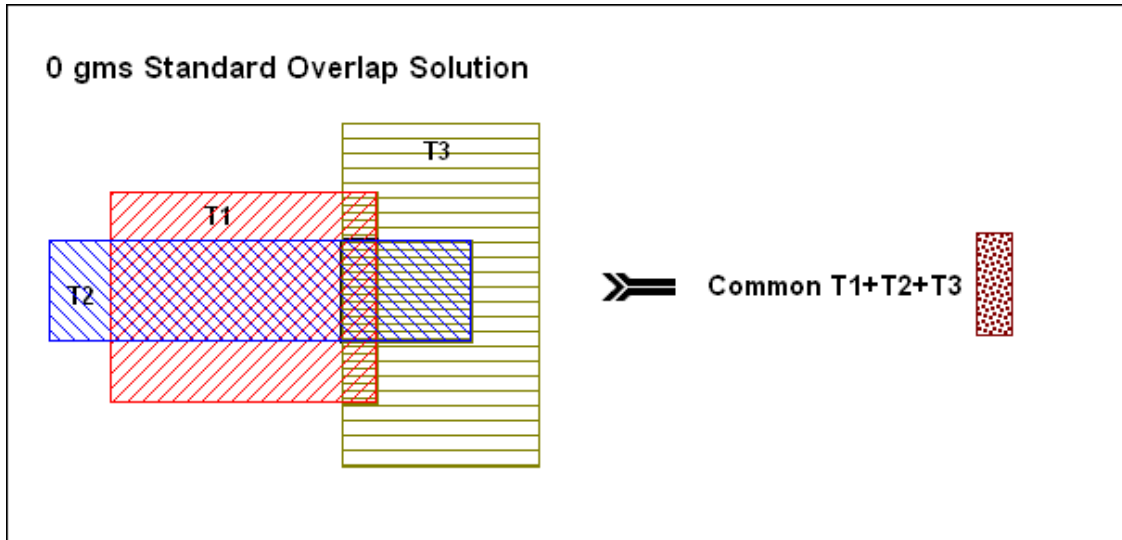
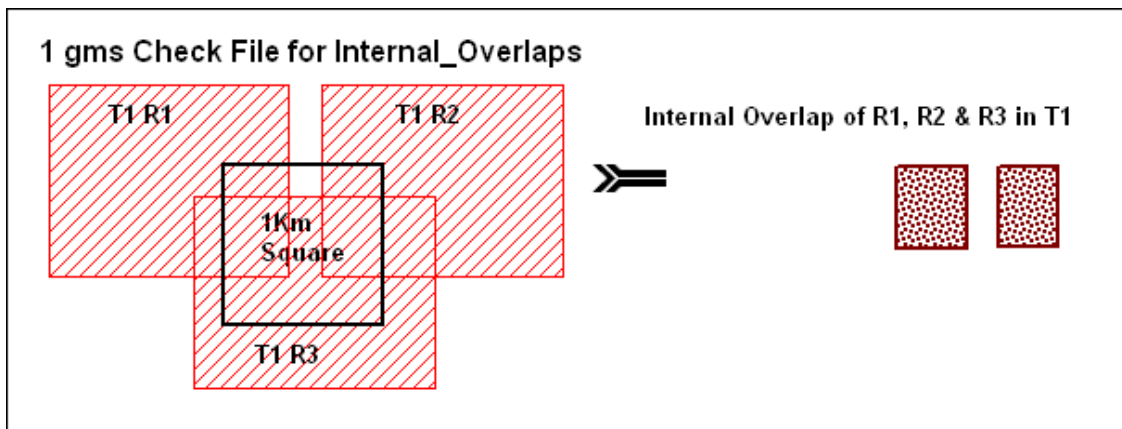


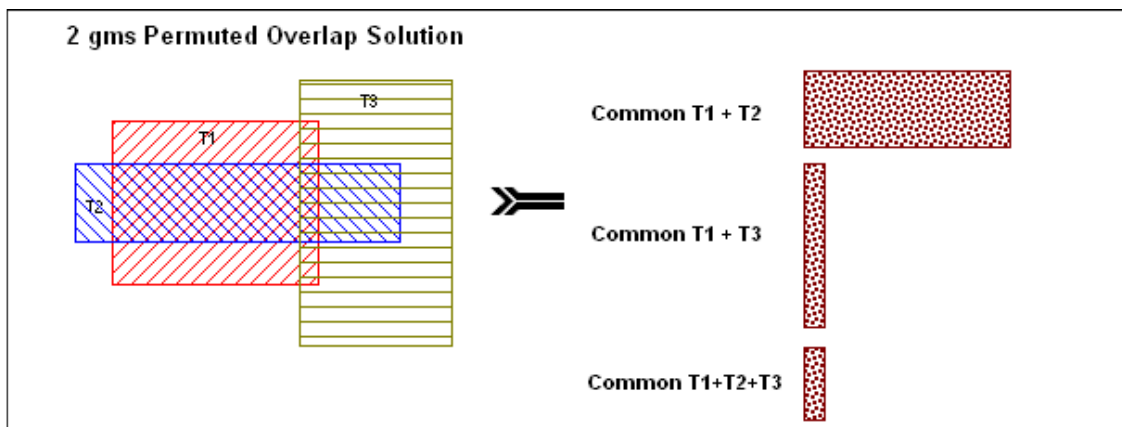
Griddle Solution Diagrams  
Standard Overlap Solution



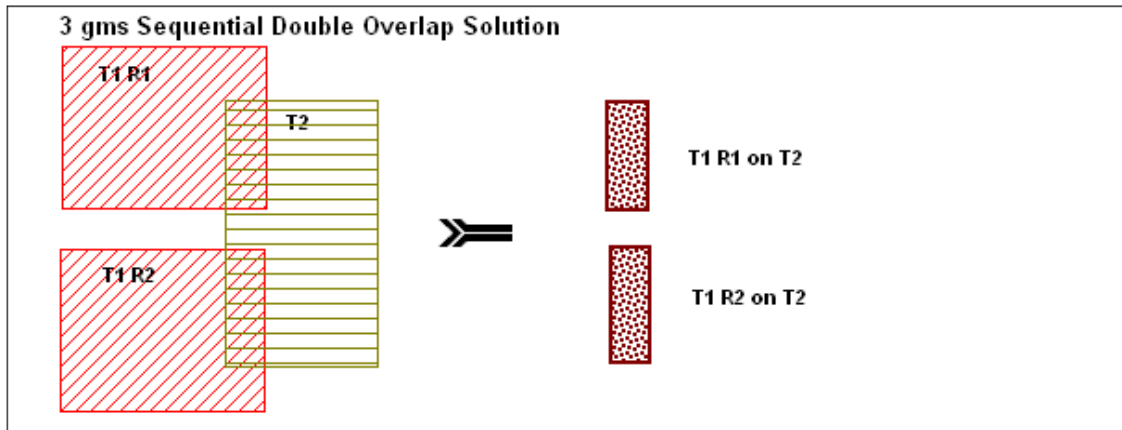
Check File for Internal Overlaps



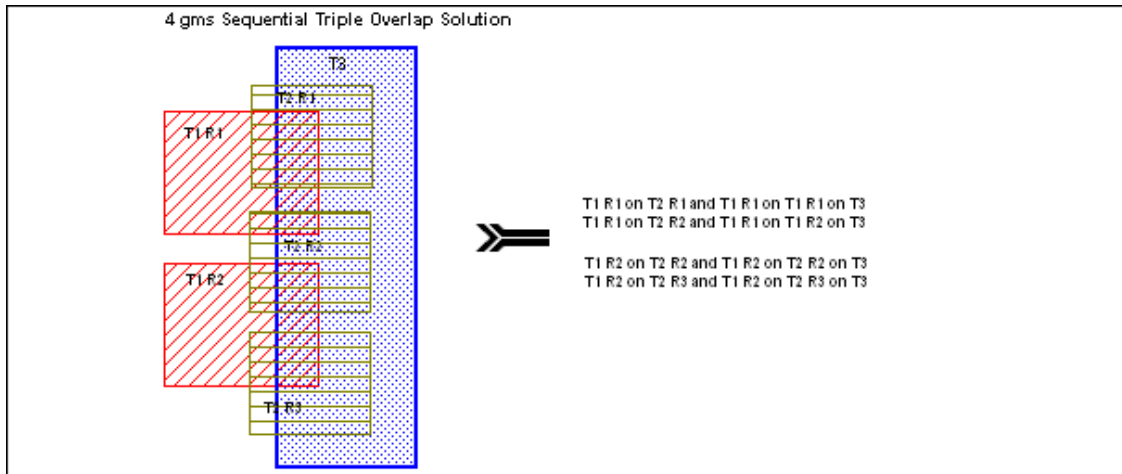
Permuted Overlap Solution



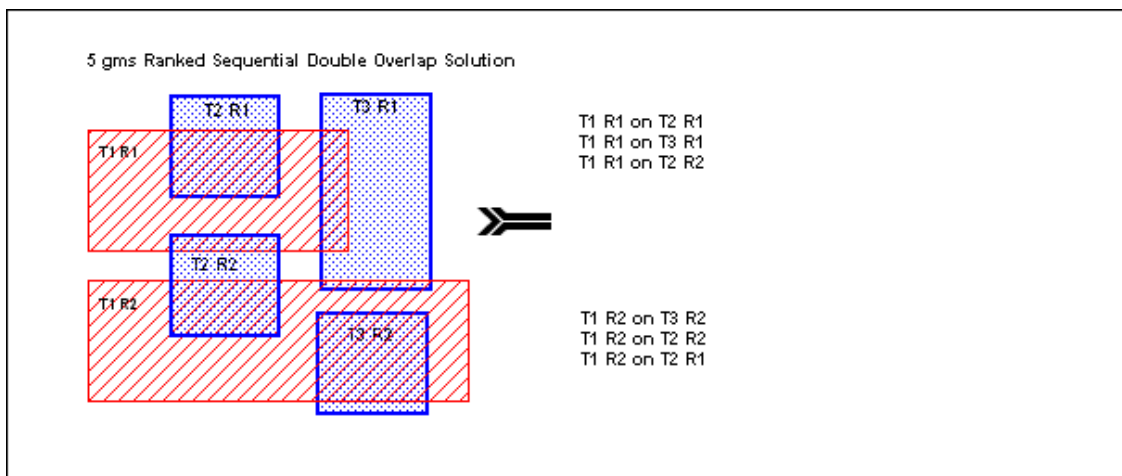
### Sequential Double Overlap Solution



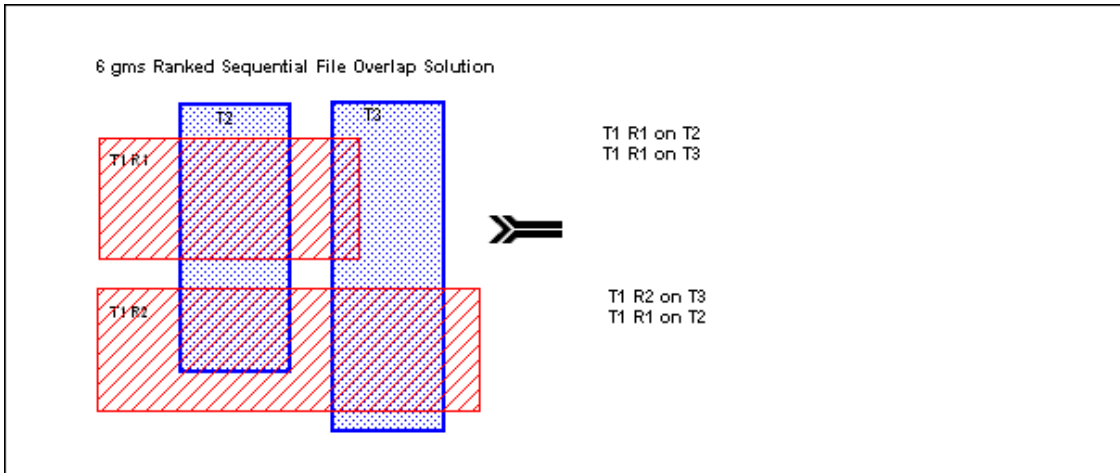
### Sequential Triple Overlap Solution



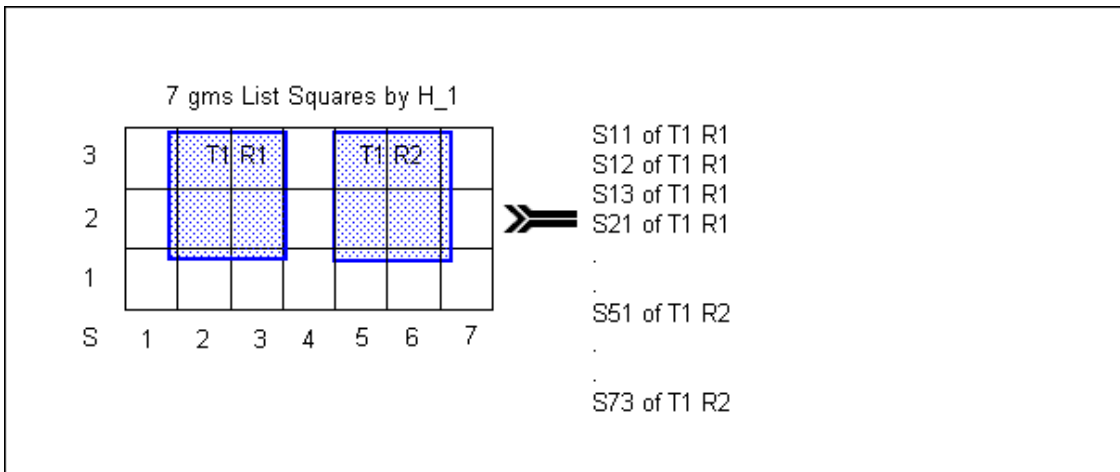
### Ranked Sequential Double Overlap Solution



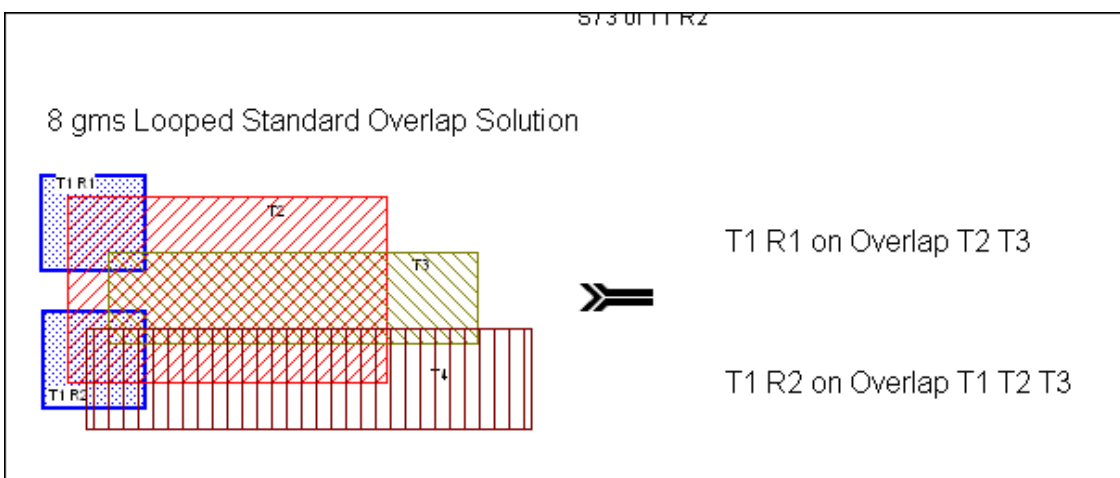
### Ranked Sequential File Overlap Solution



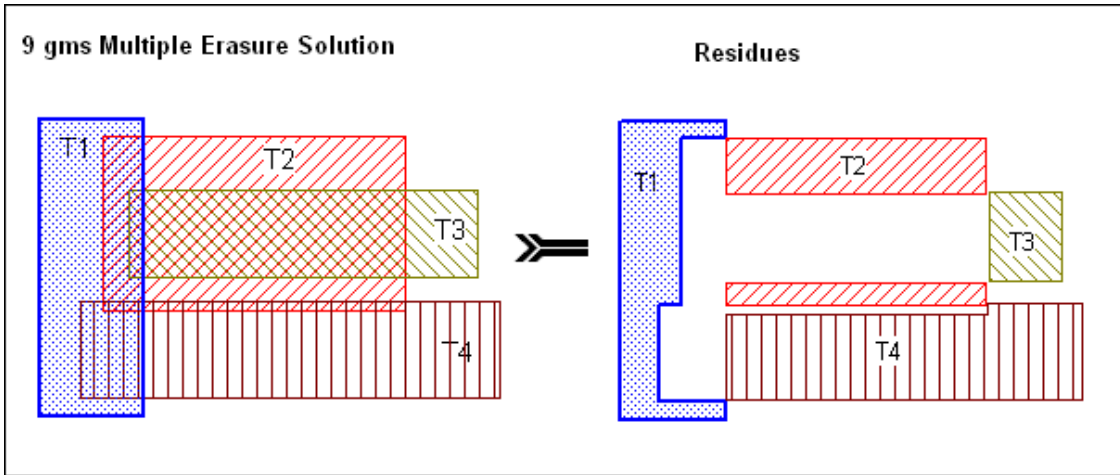
### List Squares by Attribute Field H\_1



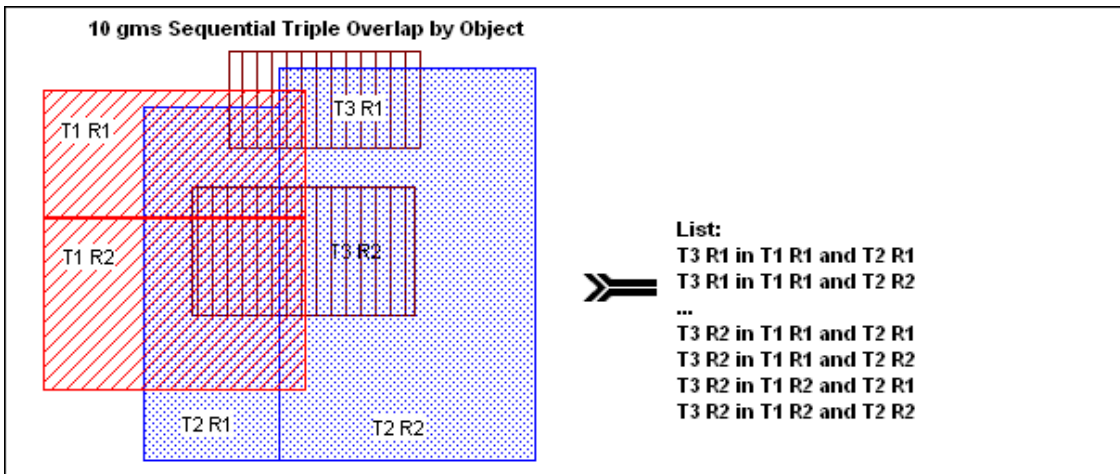
### Looped Standard Overlap Solution



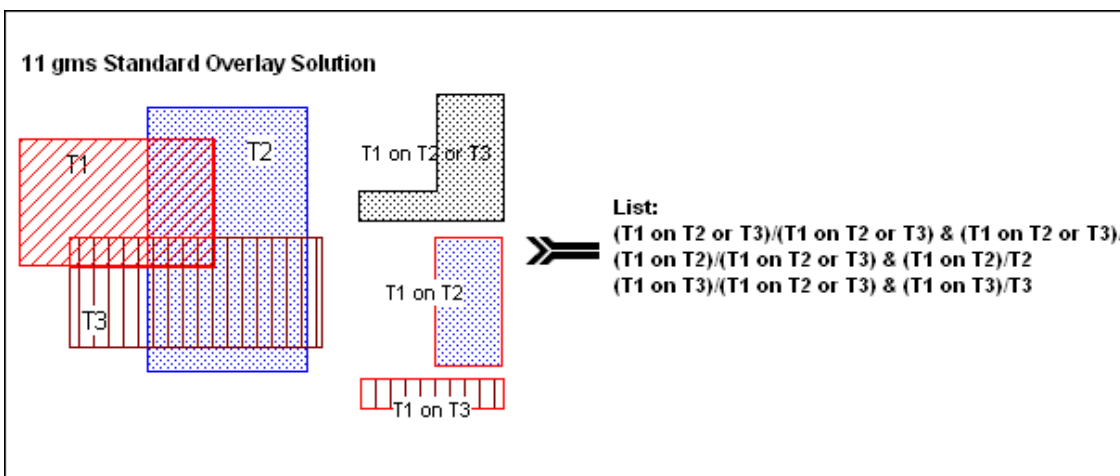
Multiple Erasure Solution



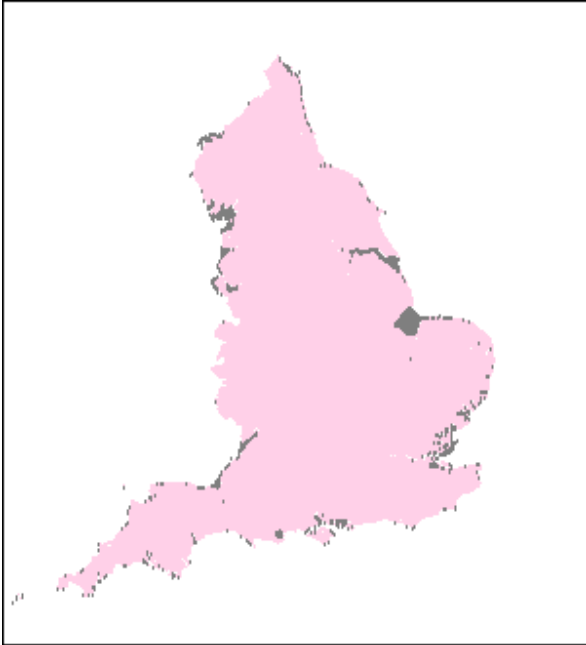
Triple Object Overlap Solution



Standard Overlay Solution



TIFF Image Output (TIFF + Tab + TFW)  
NE Designated Areas below Mean High Water. (Pink infill added)



Derived Files

